

HURRICANE MICHAEL

Situation Report #11

8:00am EDT – OCT 15, 2018

CURRENT SITUATION:

- Secondary search and rescue operations continue in some Florida counties
- Power and communications restoration efforts continue across the region
- Impact and damage assessment continues including Federal assessments
- Recovery operations continue with relief supplies now available in the hardest hit areas



WEATHER FORECAST:

- No significant weather expected today into early next week over the hardest hit areas from Michael.
- In the Florida Panhandle, temperatures will be seasonable for several more days, ranging from nighttime lows near 70 to daytime highs in the upper 80s.
- Slight chance of rain today in the impact area.
- In FL, the Chipola River near Altha, Florida (north of Panama City) will be at or very near major flood stage through Tuesday

STATE/FEDERAL EMERGENCY DECLARATION:

State Declarations: FL, AL, GA, NC

Federal Declaration: FL

PROTECTIVE ACTIONS:

FLORIDA:

- Federal/State Damage Assessment Teams continue impact/damage assessment operations
- Secondary searches including inspecting collapsed buildings continue in Florida.
- Unchanged: Due to issues with communication lines throughout the Panhandle, there has been an increase in the number of calls for individuals missing, well-being checks, and concerns. The State has established a page for individuals to report these concerns: <https://fdoh.readyop.com/fs/4cav/bcda>
- Re-establishment of communications continue, Calhoun and Bay counties in FL still have little to no service.
- Shelters remain open, officials looking at longer-term solutions for housing.
- Points of Distributions (PODs) operations for relief supplies continue.

County	State of Emergency	School Closures	Govt. Office Closures	Shelters Open
Bay	Yes	Yes	Yes	Yes
Baker	Yes	No	No	Yes
Gulf	Yes	until 10/17	Yes	Yes
Leon	Yes	No	No	Yes
Liberty	Yes	N/A	Yes	Yes
Santa Rosa	Yes	N/A	Yes	Special Needs
Gadsden	Yes	Until Further Notice	Yes	Special Needs
Calhoun	Yes	Yes	Yes	Yes
Holmes	Yes	Thru Monday	Yes	Yes
Jackson	Yes	Until Further Notice	Yes	Special Needs
Okaloosa	Yes	Thru 10/15	No	Yes
Washington	Yes	Thru 10/19	No	Yes
Franklin	Yes	Until further notice	Yes	No
Taylor	Yes	Thru 10/15	No	No
Wakulla	Yes	Thru 10/15	No	No
Walton	Yes	Thru 10/15	No	No

Curfew Chart			
State	County	City/Town	Time
FL	Gulf	Entire County	Sunset to Sunrise
FL	Calhoun	Entire County	Dusk to Dawn
FL	Franklin	Entire County	Sunset to Sunrise
FL	Gadsden	Entire County	7pm – 7am
FL	Liberty	Entire County	Until further notice
FL	Bay	Entire County	8pm – 7am
FL	Jackson	Entire County	7pm – 7am

ALABAMA:

- State and local officials continue to monitor and implement protective actions when necessary.

GEORGIA:

- Power restoration and route clearance continues as volunteers get supplies to areas impacted.
- Approximately 97% of cellular networks available.
- There are currently no fuel shortages in Georgia.
- Points of Distribution have been established in Early, Decatur, Seminole, Miller, Lee, Terrell and Dougherty counties.

Curfew Chart			
State	County	City/Town	Time
GA	Brooks		Until further notice.
GA	Lee		7pm, until further notice
GA	Mitchell	Camilla	7pm-7am, ending Monday 7am

GA	Colquitt		8pm-6am
GA	Moultrie		8pm-6am
GA	Randolph	Cuthbert	8pm-7am
GA	Decatur	Bainbridge	1am-7am
GA	Dougherty		10:30pm-5am
GA	Seminole		Until 8am

NORTH CAROLINA:

- Impact and damage assessment continue.

VIRGINIA:

- Impact and damage assessment continue.

POWER DISRUPTIONS: (Minimal outages are less than 5,000 customers)

- Current Outages:

FL: 153,000

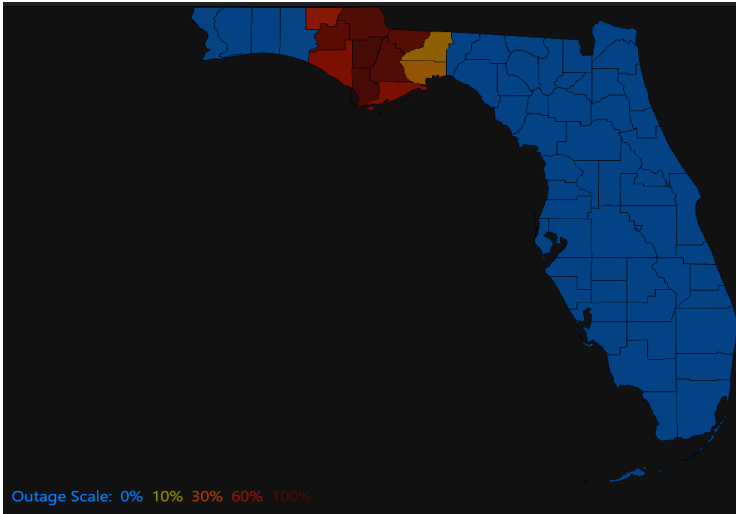
GA: 49,000

AL: Minimal

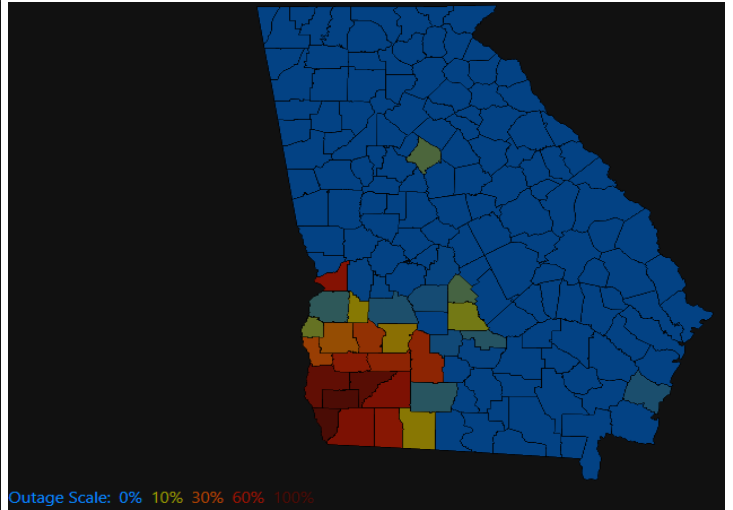
NC: 35,000

VA: 39,000

Florida Outage Map

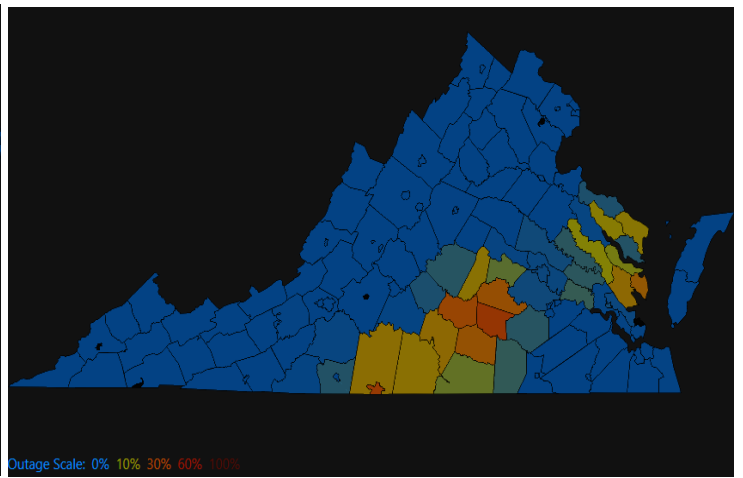
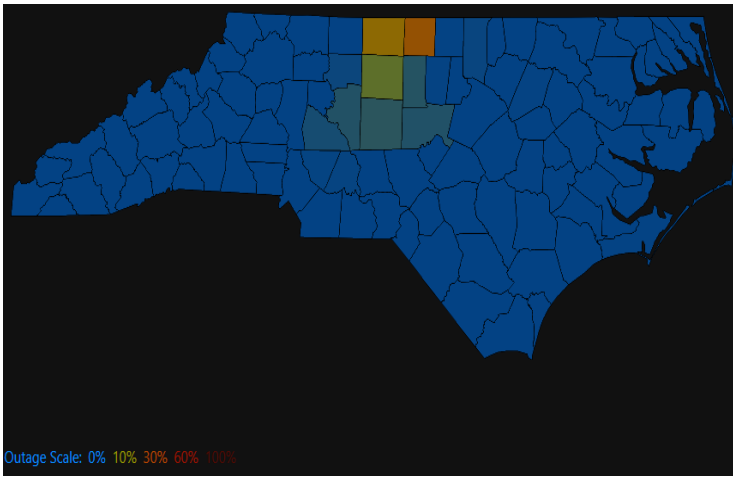


Georgia Outage Map



North Carolina Outage Map

Virginia Outage Map



MAJOR ROAD CLOSURES/TRANSPORTATION DISRUPTIONS:

- No interstate closures reported.
- FL: US-98 in Franklin County has received extensive damage and is closed; Trammell Bridge over Apalachicola River closed.

Air Travel

- No significant impacts to major airports reported.

Rail Travel:

- No significant issues reported.

•

Ports:

- Port of Panama City remains closed pending assessment.

FATALITIES/INJURIES:

- 18 fatalities have been reported directly associated with Hurricane Michael.

NOTE: Due to the uncertainty and chaotic nature of this disaster/event, it is recommended that this report be used for planning purposes only and not verbatim or a precise expectation.

All information related to specific protective recommendations including evacuations, road closures and curfews are ongoing and subject to moment by moment changes or adjustments by individual State and Local authorities.

The next full situation report will be issued tomorrow morning. Additional reports will be generated as conditions warrant.

End of Report